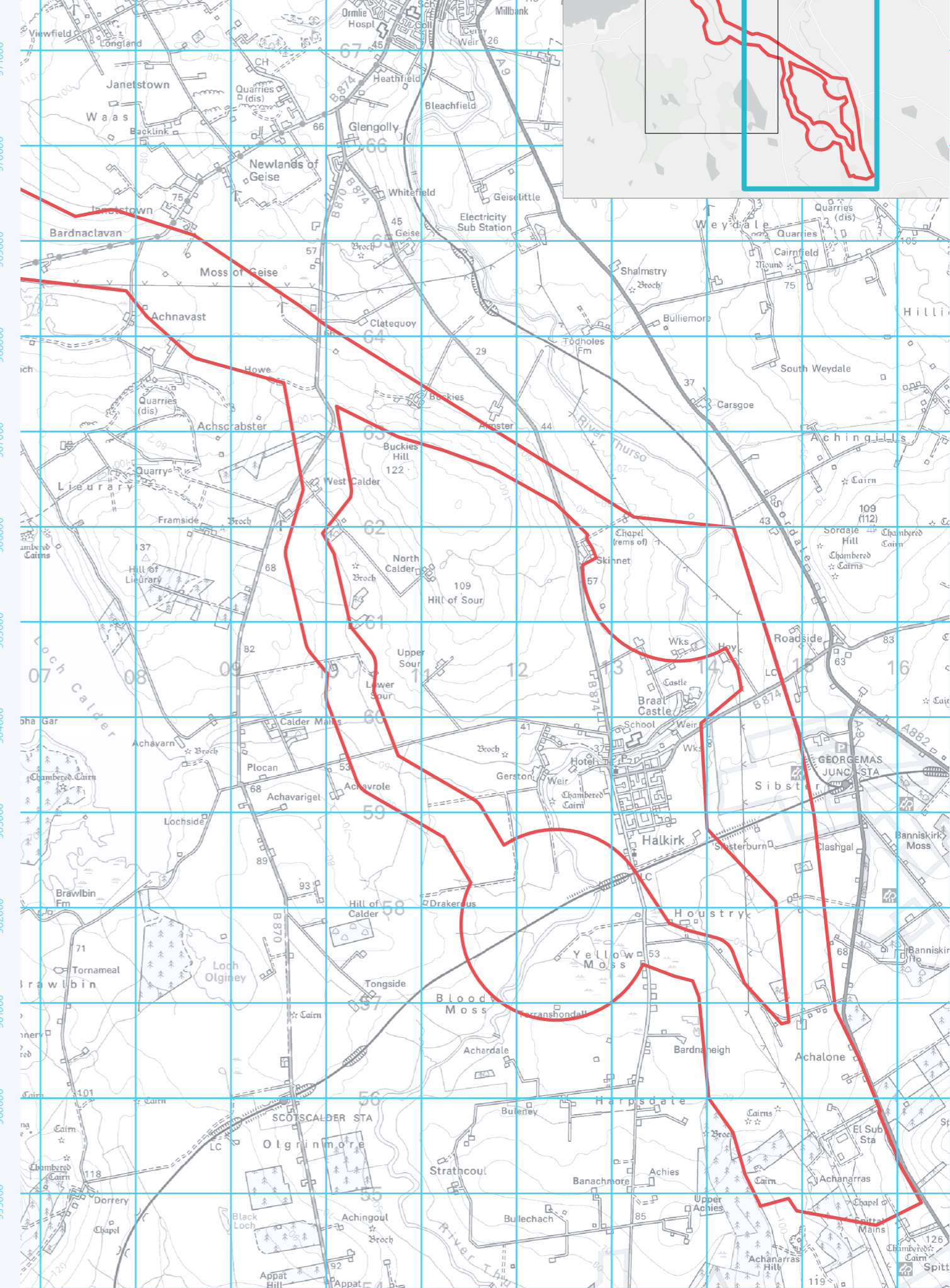
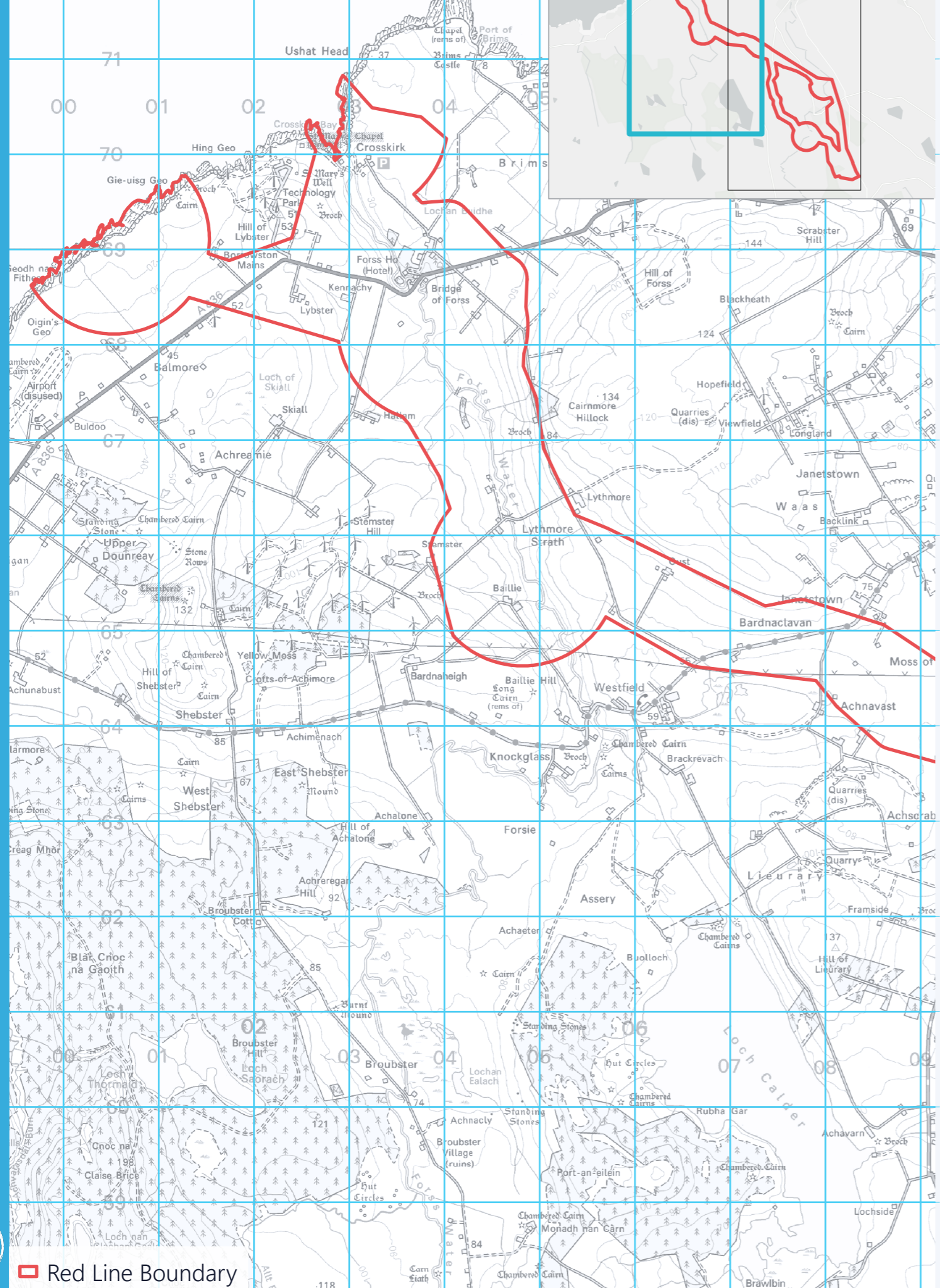
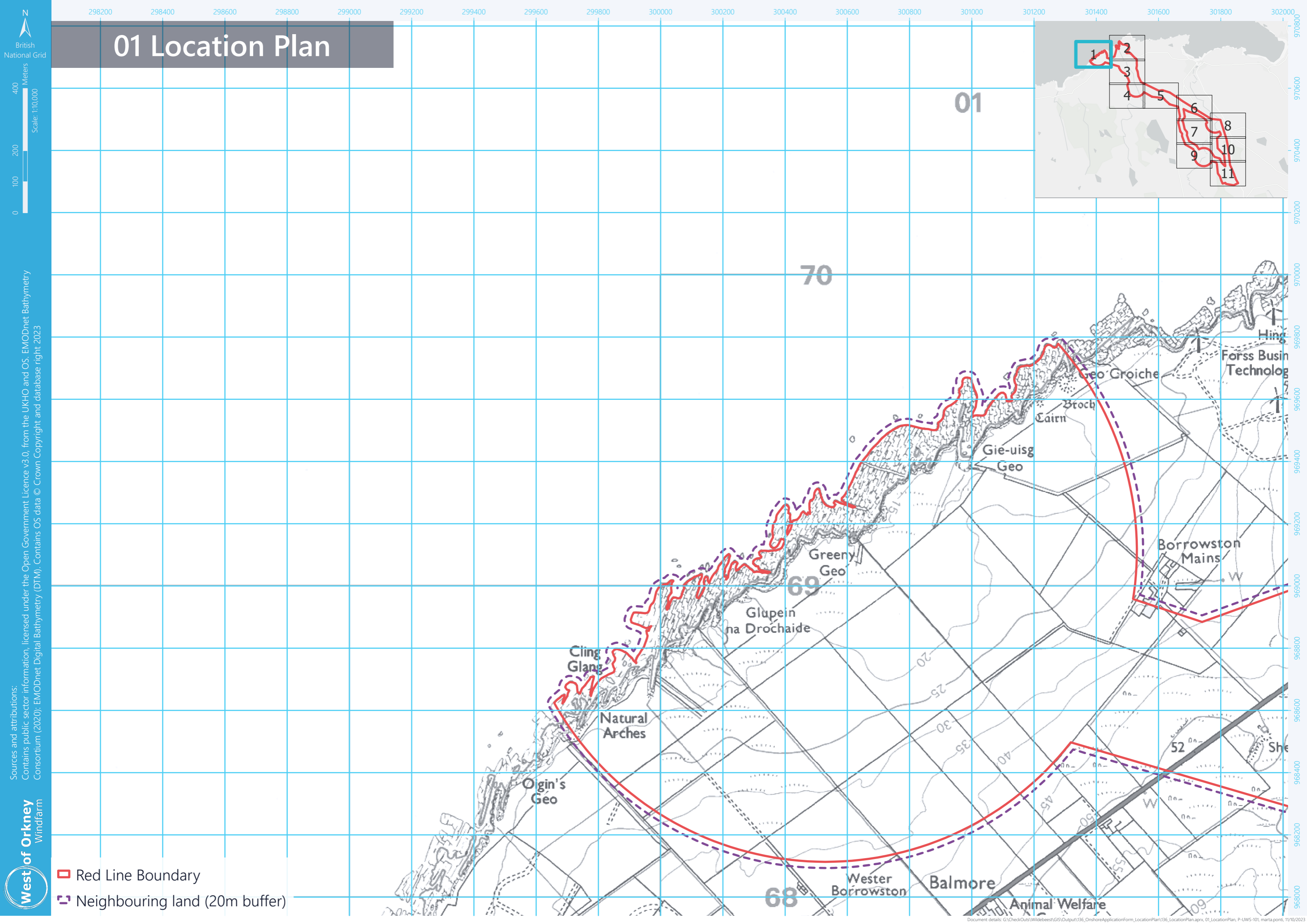
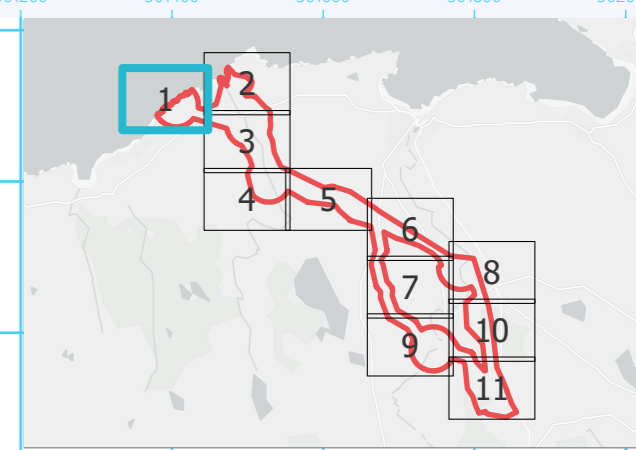


00 Area Summary Map



Red Line Boundary

01 Location Plan



Sources and attributions:
Contains public sector information, licensed under the Open Government Licence v3.0, from the UKHO and OS. EMODnet Bathymetry Consortium (2020); EMODnet Digital Bathymetry (DTM). Contains OS data © Crown Copyright and database right 2023



- Red Line Boundary
- Neighbouring land (20m buffer)

01 Location Plan

01

70

69

68

52

Ogin's Geo

Natural Arches

Cling Glang

Glupin na Drochaide

Greeny Geo

Gie-uig Geo

Broch Cairn

Geo Croiche

Forss Busin Technolog

Borrowston Mains

Wester Borrowston

Balmore

Animal Welfare

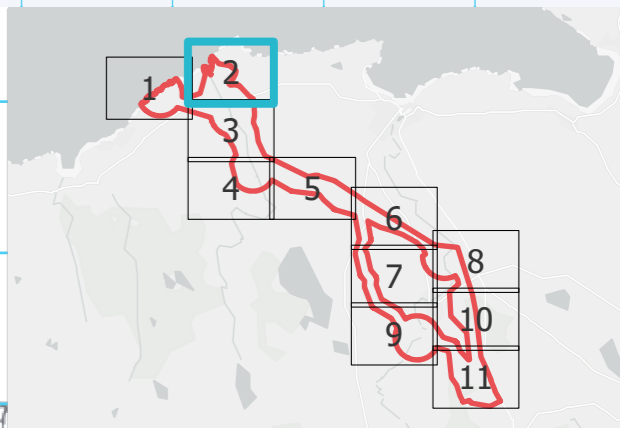
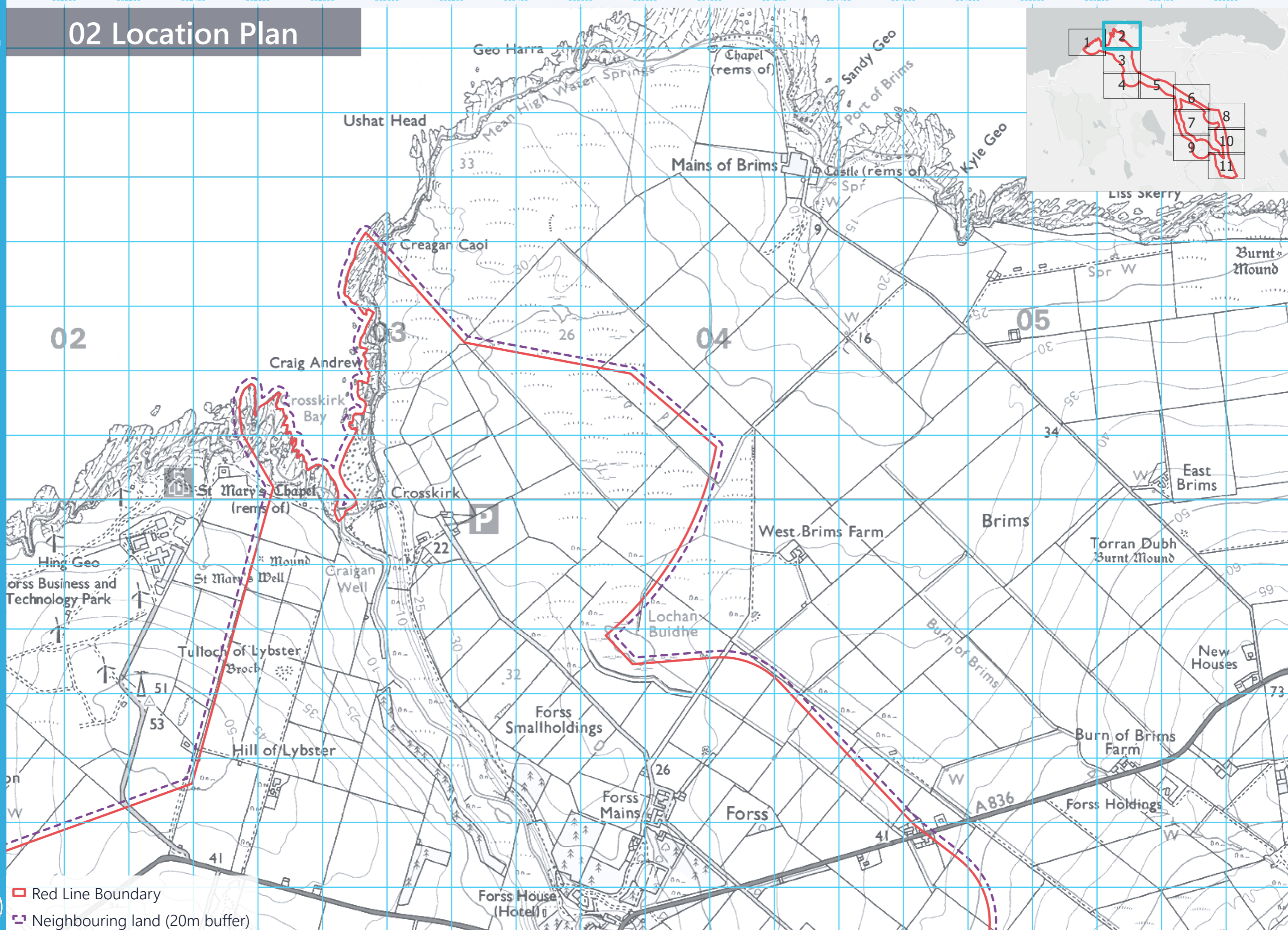
She



02 Location Plan

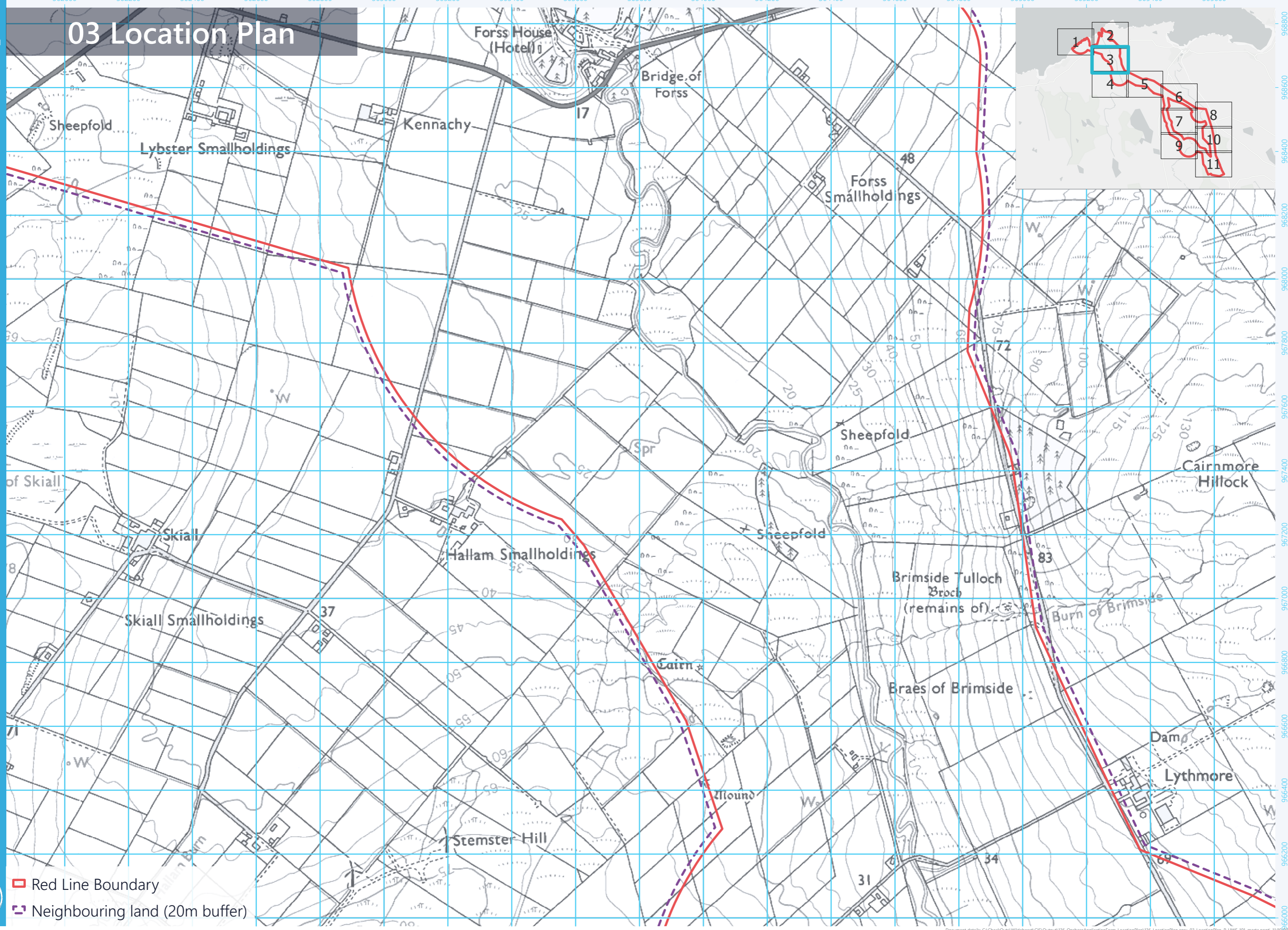
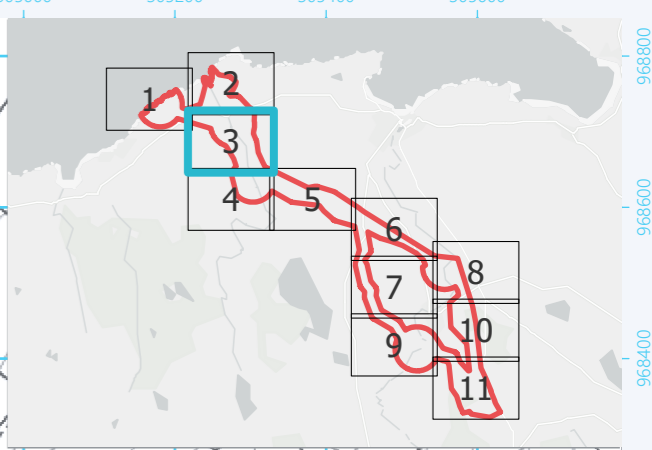


Sources and attributions:
Contains public sector information, licensed under the Open Government Licence v3.0, from the UKHO and OS. EMODnet Bathymetry Consortium (2020); EMODnet Digital Bathymetry (DTM). Contains OS data © Crown Copyright and database right 2023



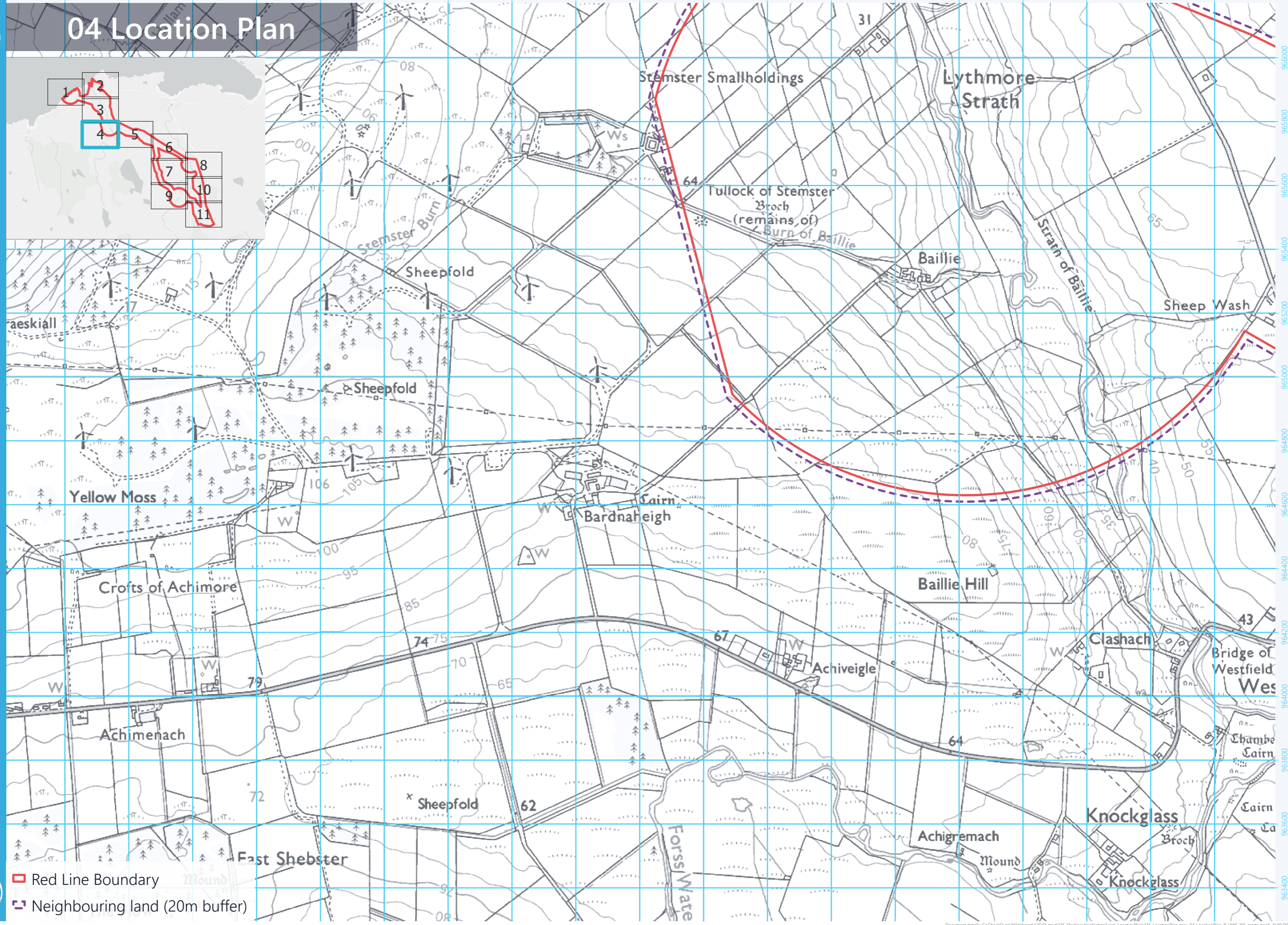
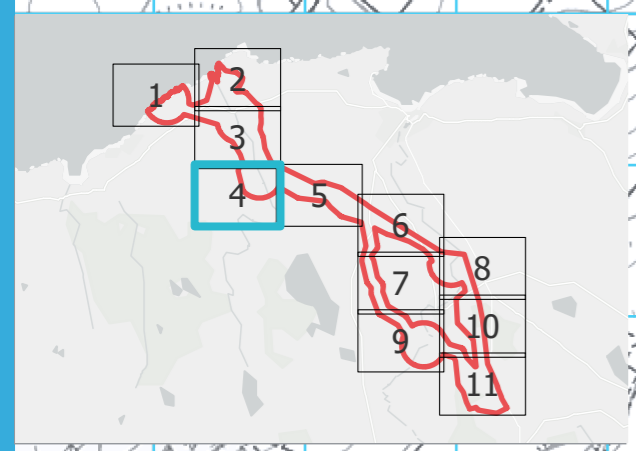
- Red Line Boundary
- Neighbouring land (20m buffer)

03 Location Plan



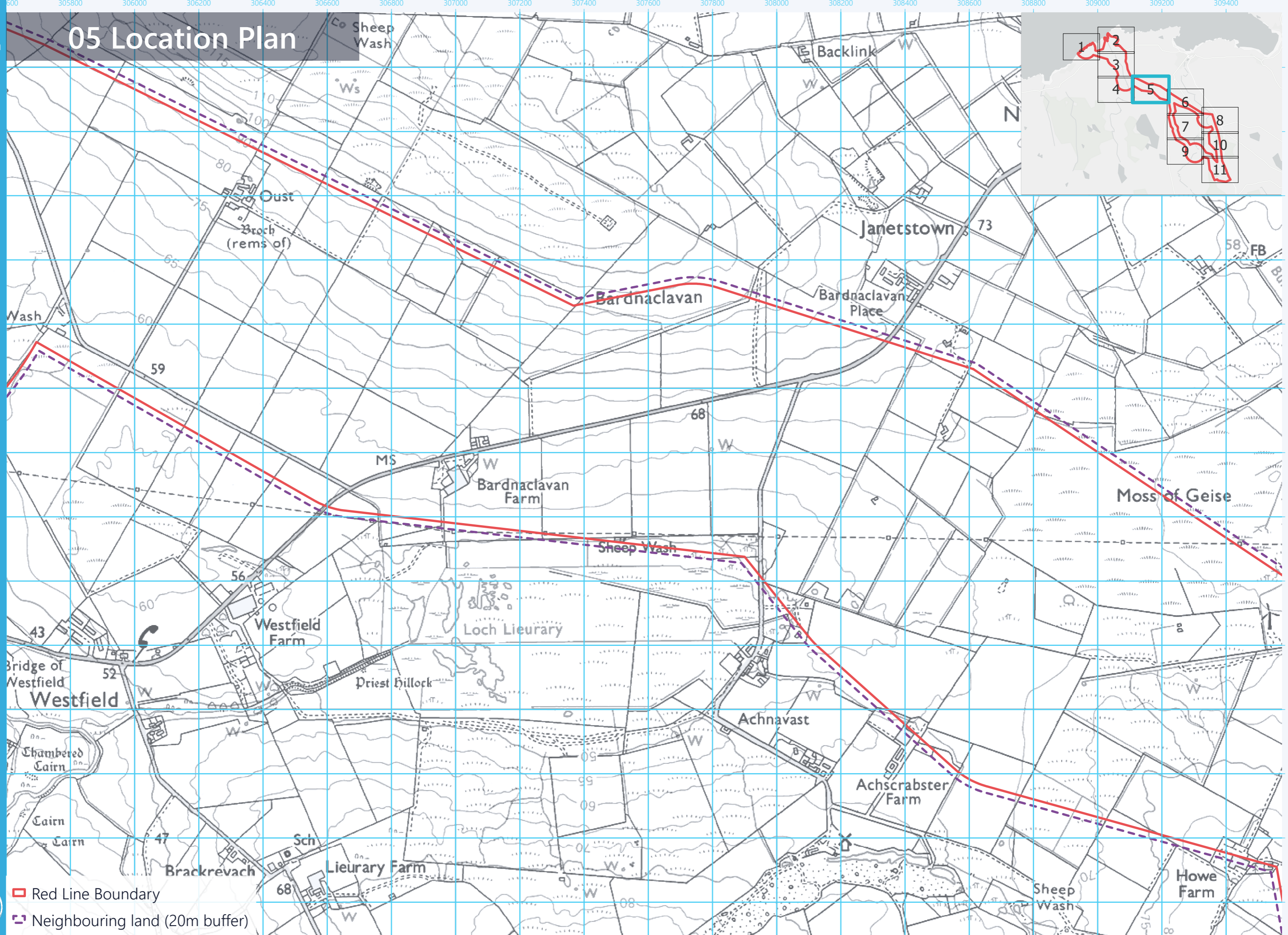
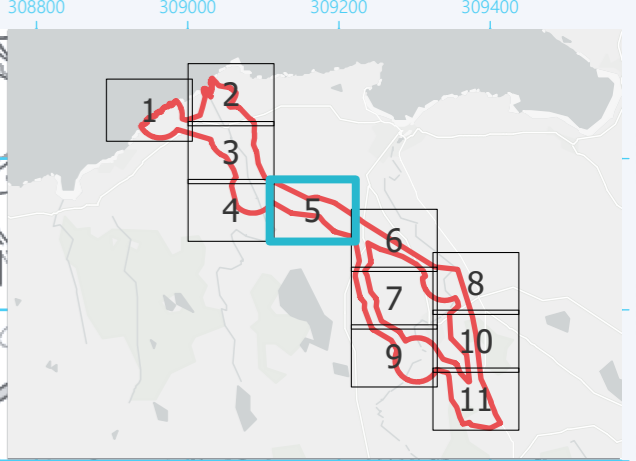
- ▬ Red Line Boundary
- ▬ Neighbouring land (20m buffer)

04 Location Plan



- Red Line Boundary
- Neighbouring land (20m buffer)

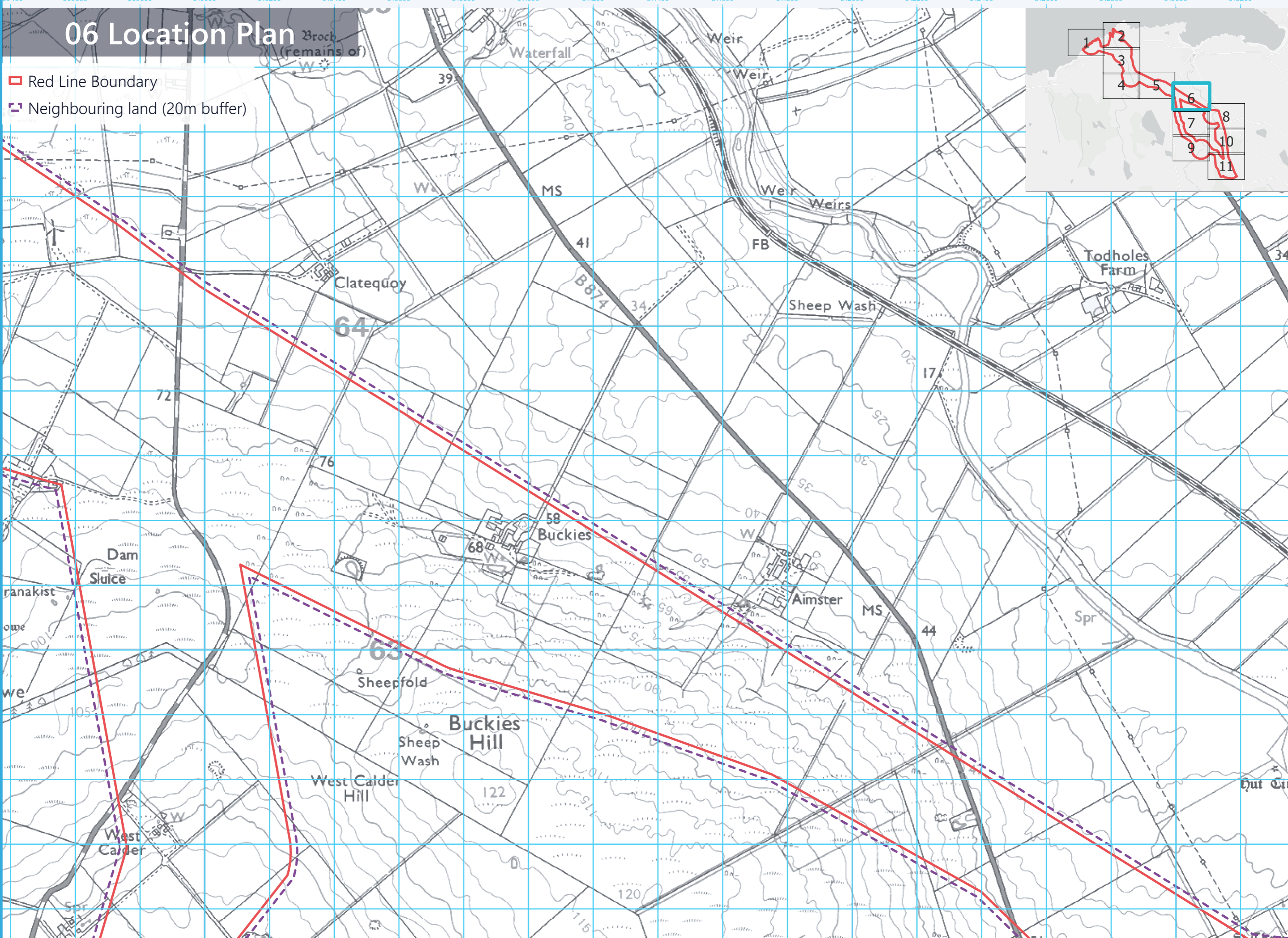
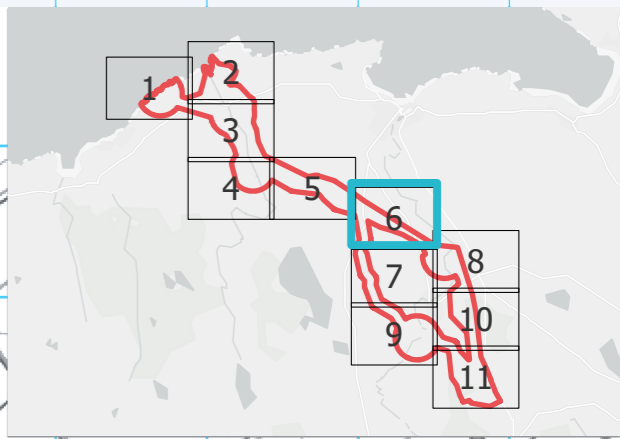
05 Location Plan

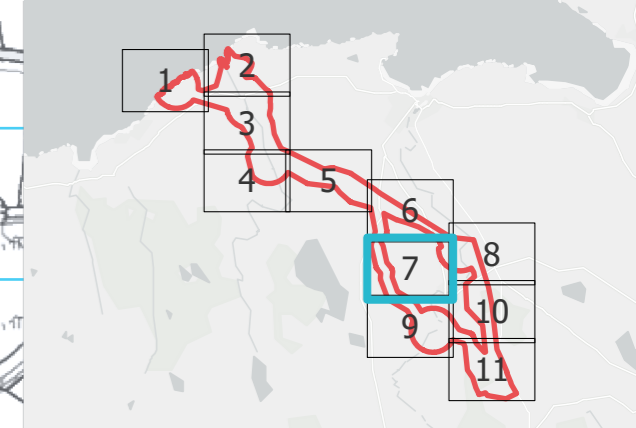
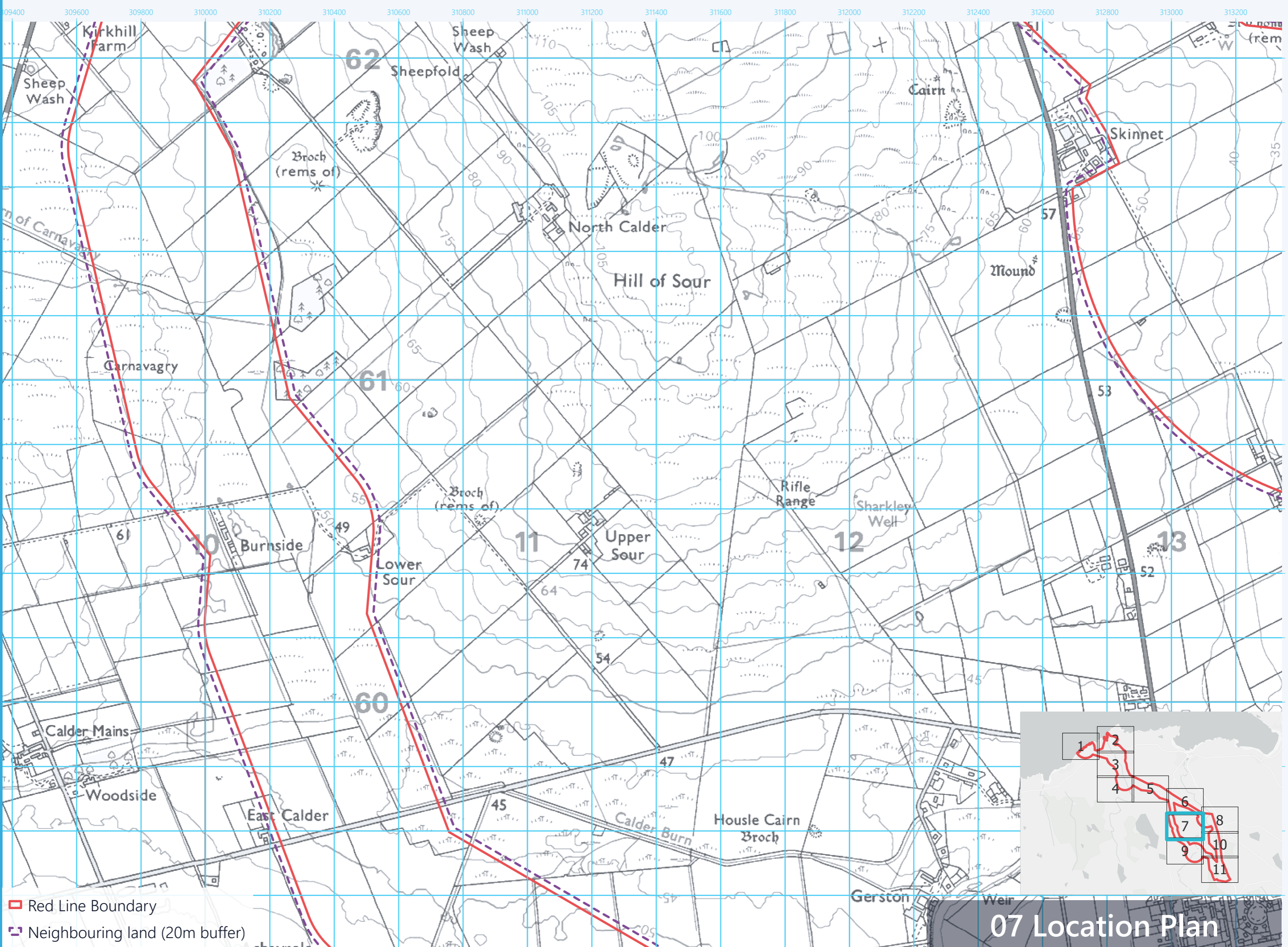


- Red Line Boundary
- Neighbouring land (20m buffer)

06 Location Plan

- Red Line Boundary
- Neighbouring land (20m buffer)

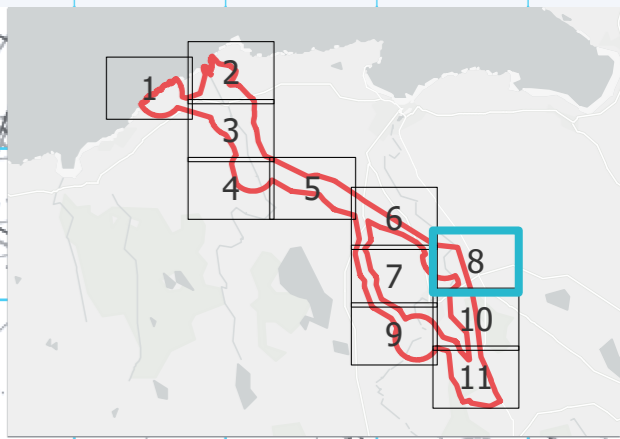
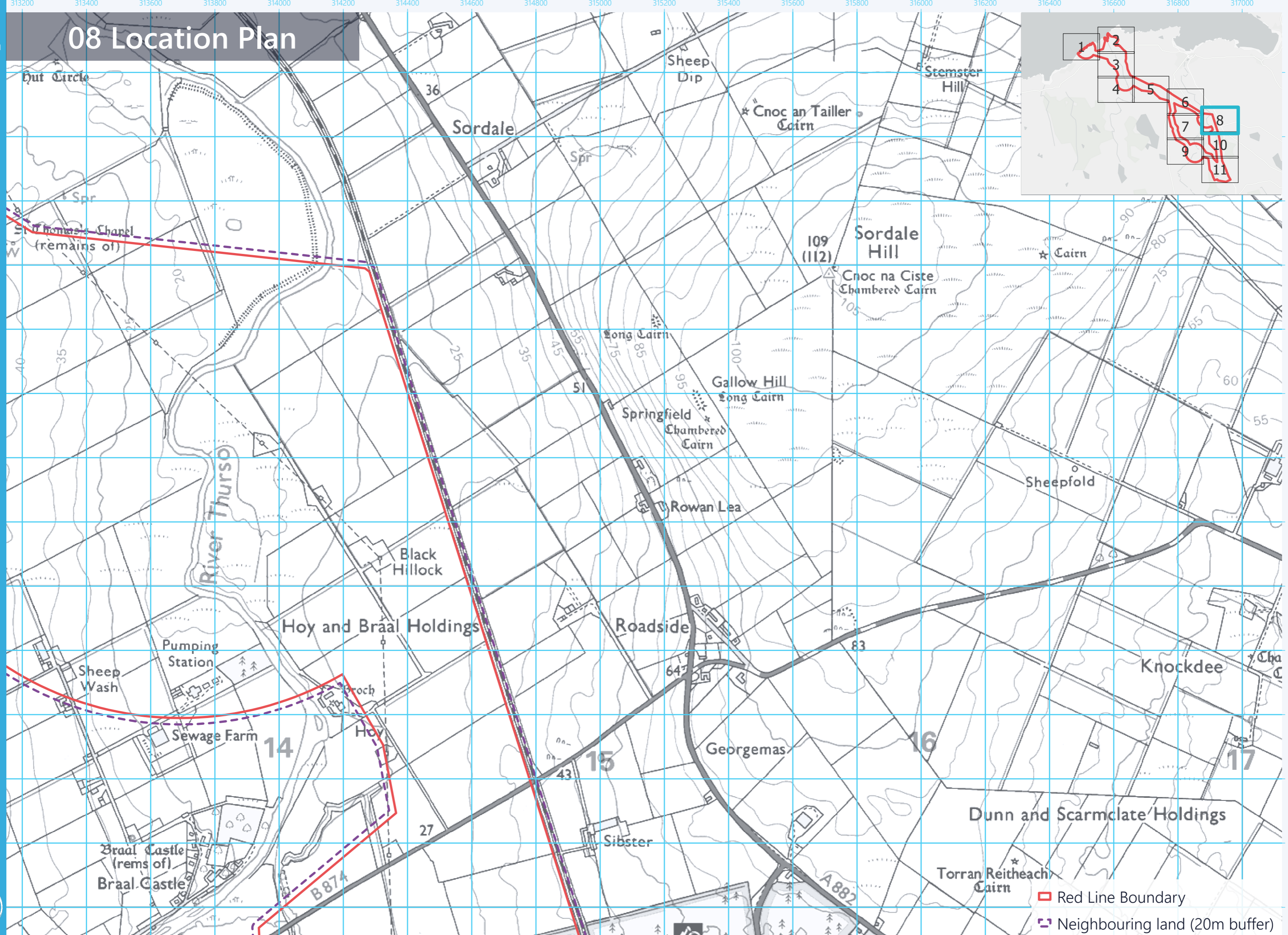




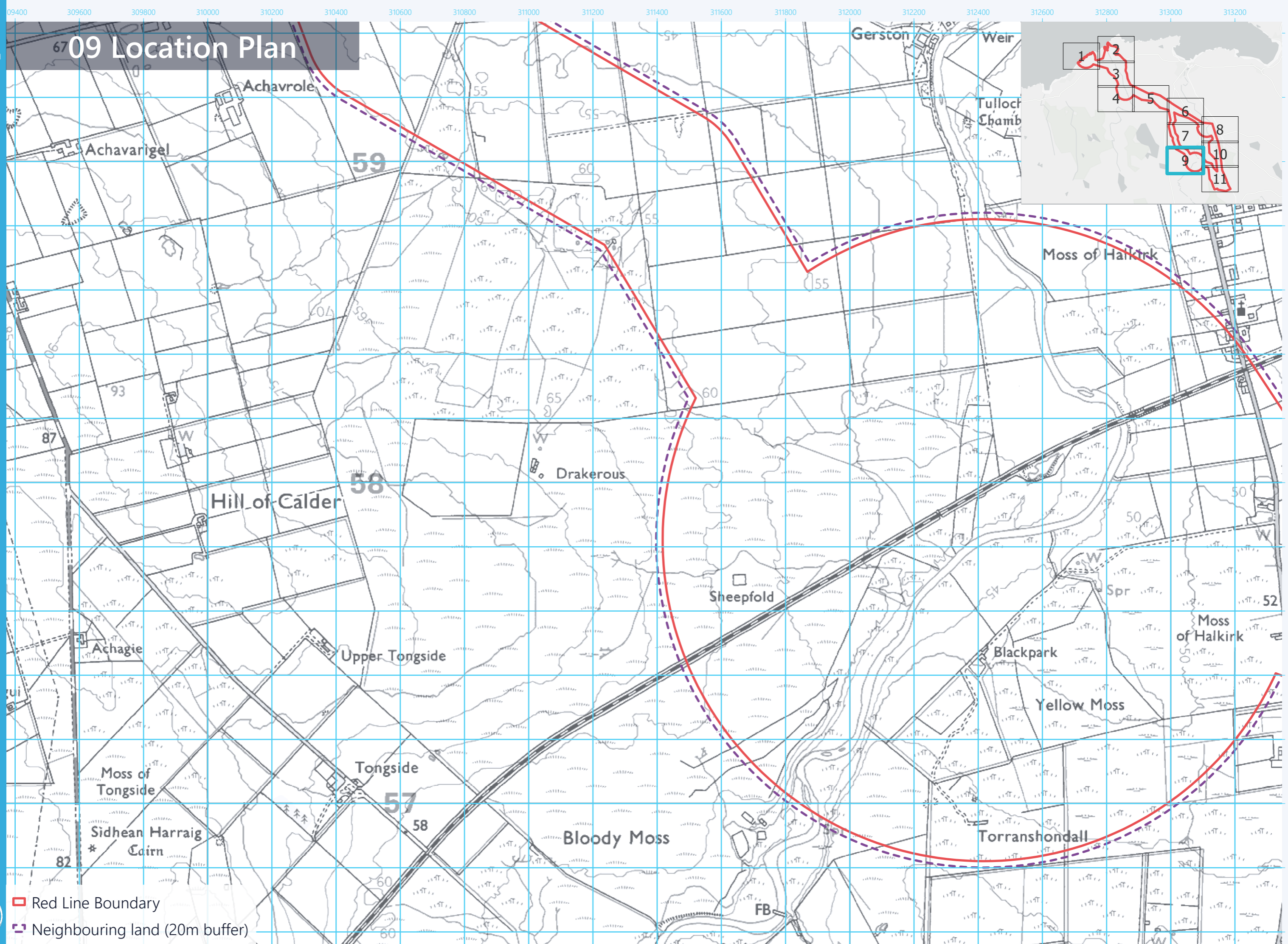
Red Line Boundary
Neighbouring land (20m buffer)

07 Location Plan

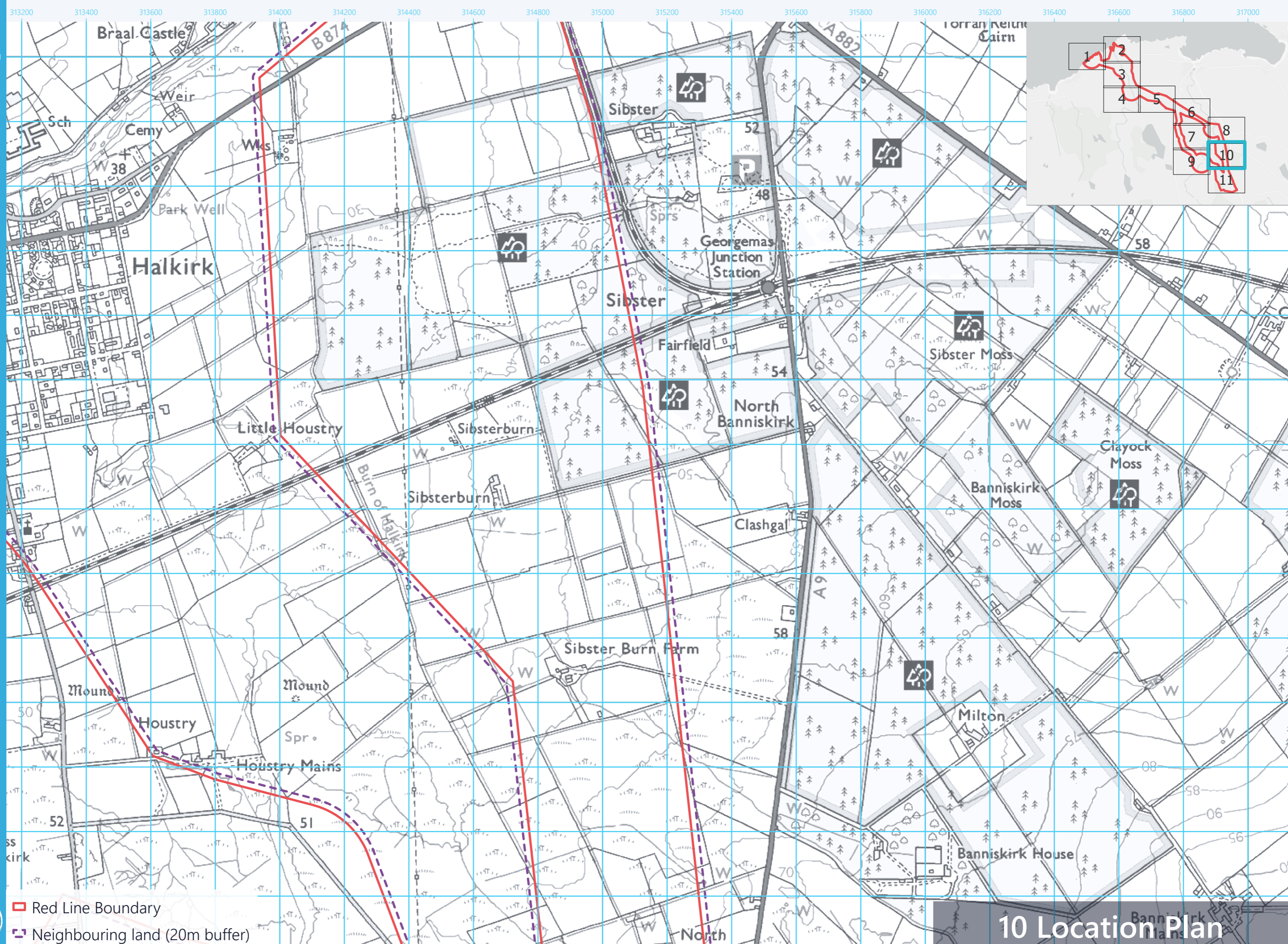
08 Location Plan



▭ Red Line Boundary
▭ Neighbouring land (20m buffer)

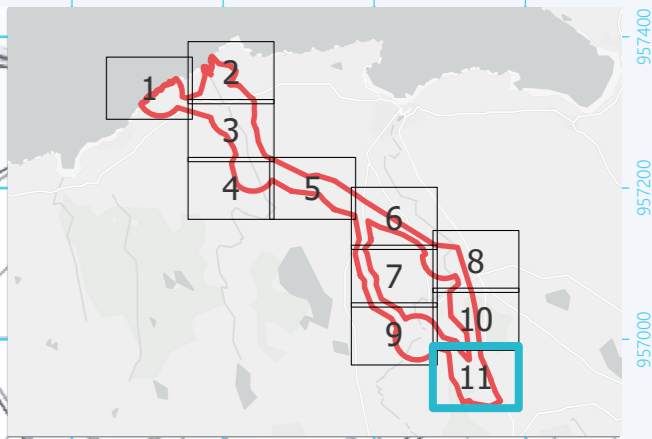
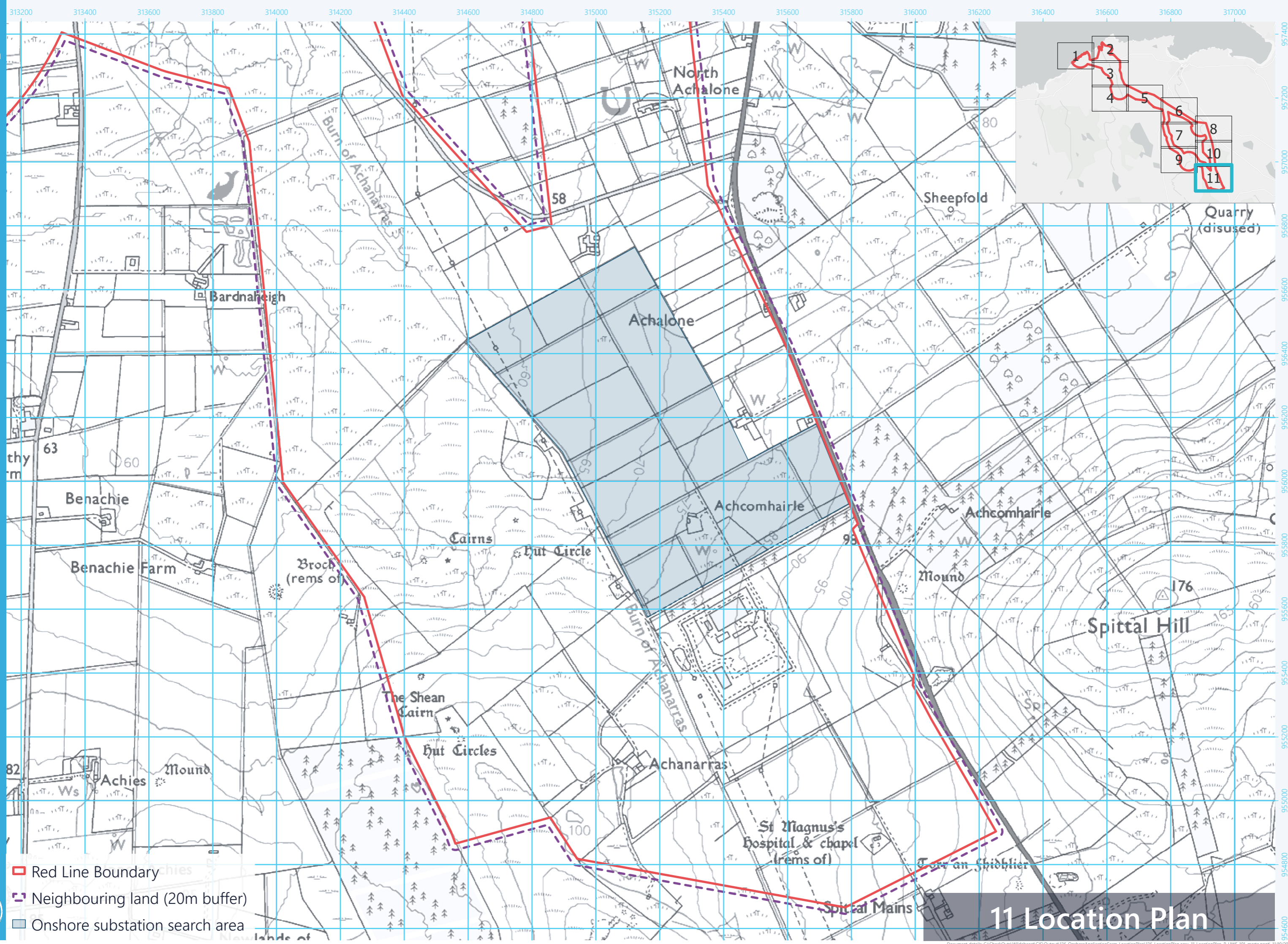


- Red Line Boundary
- - - Neighbouring land (20m buffer)



Red Line Boundary
Neighbouring land (20m buffer)

10 Location Plan



- ▬ Red Line Boundary
- - - Neighbouring land (20m buffer)
- Onshore substation search area

11 Location Plan