

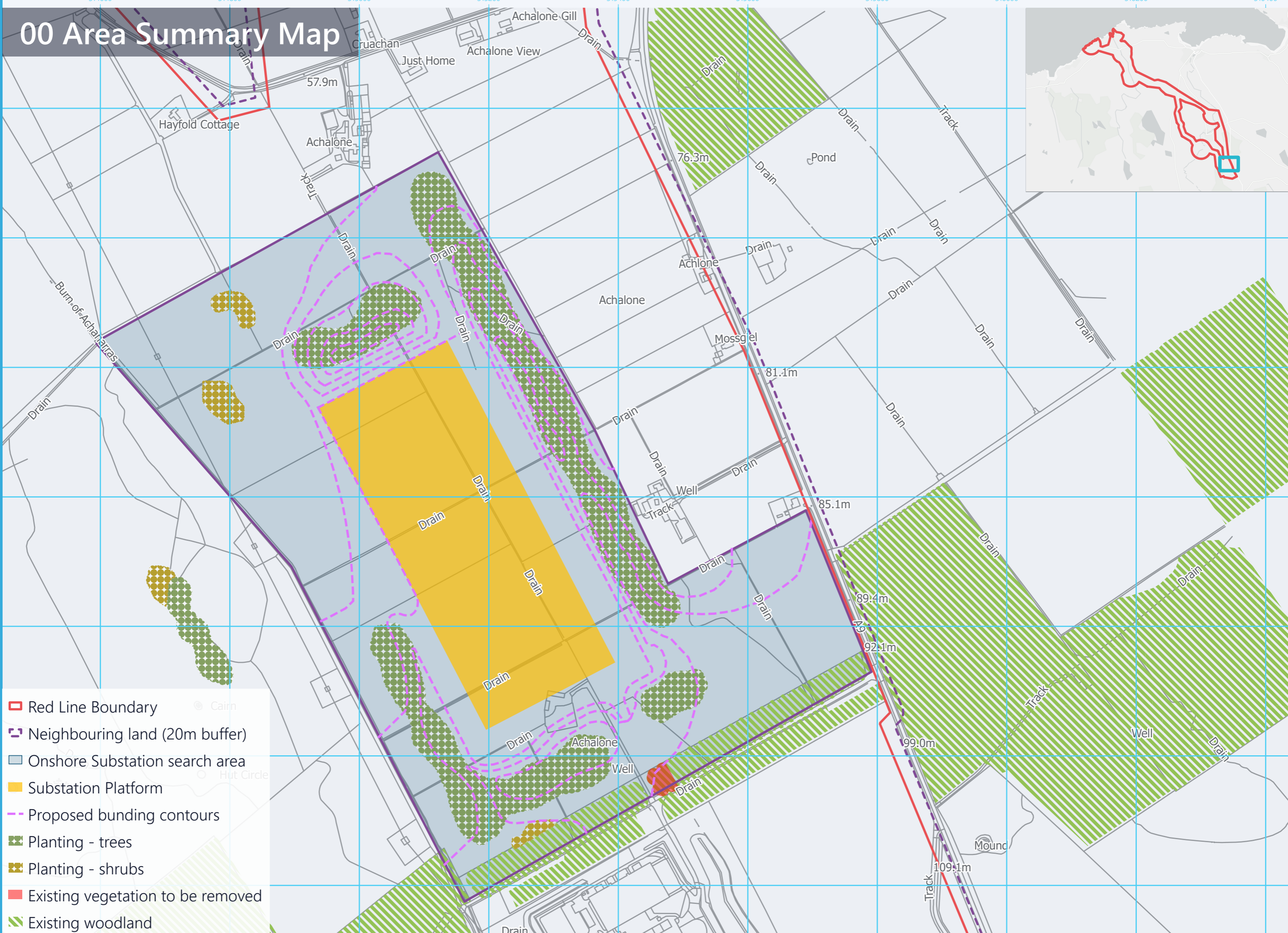
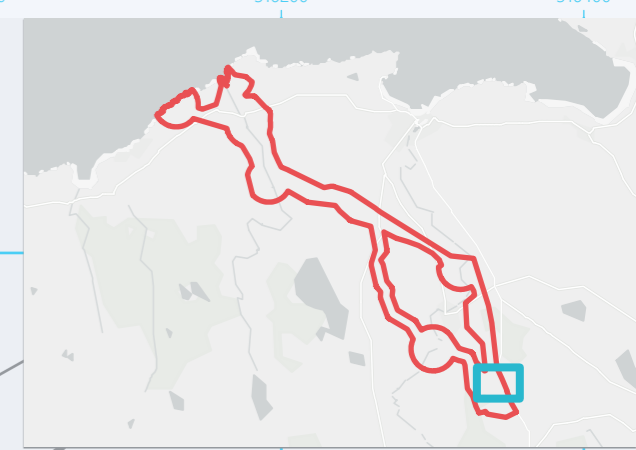
# 00 Area Summary Map

British National Grid

0 50 100 200 Meters  
Scale: 1:5,000

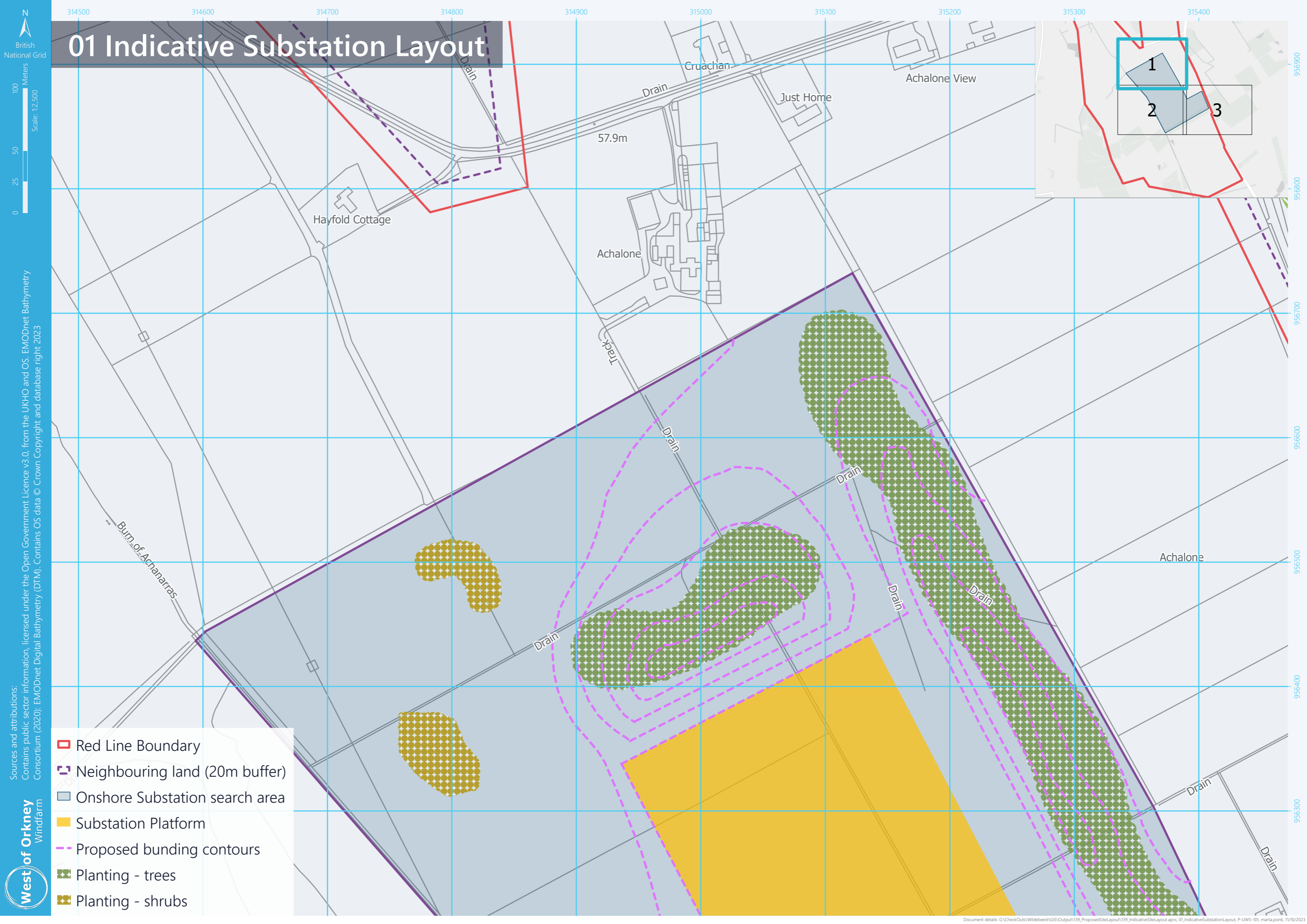
W01-HW01-CON-EM-AP-0006: Approved by B.Kerr  
Document Control 01/10/2023

Sources and attributions:  
Contains public sector information, licensed under the Open Government Licence v3.0, from the UKHO and OS. EMODnet Bathymetry Consortium (2020); EMODnet Digital Bathymetry (DTM). Contains OS data © Crown Copyright and database right 2023



- Red Line Boundary
- Neighbouring land (20m buffer)
- Onshore Substation search area
- Substation Platform
- Proposed bunding contours
- Planting - trees
- Planting - shrubs
- Existing vegetation to be removed
- Existing woodland
- Cairn
- Hut Circle

# 01 Indicative Substation Layout



Sources and attributions:  
Contains public sector information, licensed under the Open Government Licence v3.0, from the UKHO and OS. EMODnet Bathymetry Consortium (2020); EMODnet Digital Bathymetry (DTM). Contains OS data © Crown Copyright and database right 2023

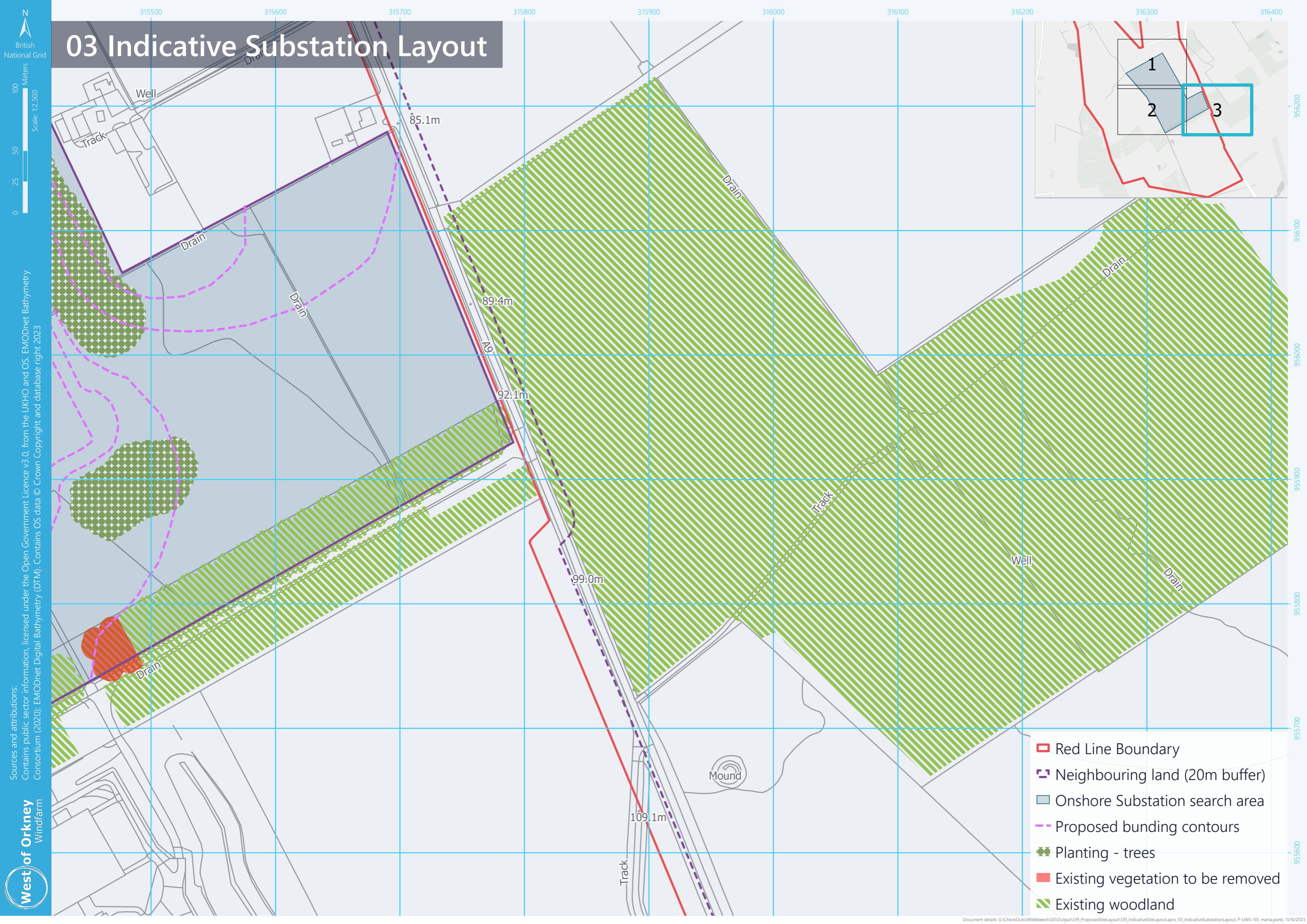


- Red Line Boundary
- Neighbouring land (20m buffer)
- Onshore Substation search area
- Substation Platform
- Proposed bunding contours
- Planting - trees
- Planting - shrubs





# 03 Indicative Substation Layout



Sources and attributions:  
Contains public sector information, licensed under the Open Government Licence v3.0, from the UKHO and OS. EMODnet Bathymetry Consortium (2020); EMODnet Digital Bathymetry (DTM). Contains OS data © Crown Copyright and database right 2023



- Red Line Boundary
- Neighbouring land (20m buffer)
- Onshore Substation search area
- Proposed bunding contours
- Planting - trees
- Existing vegetation to be removed
- Existing woodland